

**SCHEDULE 27**

**Existing Building Plans**

This is Schedule 27 comprising the Existing Building Plans

between

**CUMBRIA COUNTY COUNCIL**

and

**LANCASHIRE COMBINED FIRE AUTHORITY**

and

**MERSEYSIDE FIRE AND RESCUE AUTHORITY**

and

**BALFOUR BEATTY FIRE AND RESCUE NW LIMITED**

*[Handwritten signatures and initials in blue ink]*  
AM  
CW  
MT



**DICKINSON DEES**

Dickinson Dees LLP

One Trinity Broad Chare Newcastle upon Tyne NE1 2HF

Telephone (0191) 279 9000 Fax (0191) 230 8501

DX No 727902 Newcastle upon Tyne 28

[www.dickinson-dees.com](http://www.dickinson-dees.com)

**SCHEDULE 27**

**Existing Building Plans**

Cumbria

Patterdale Community Fire Station



**DICKINSON DEES**

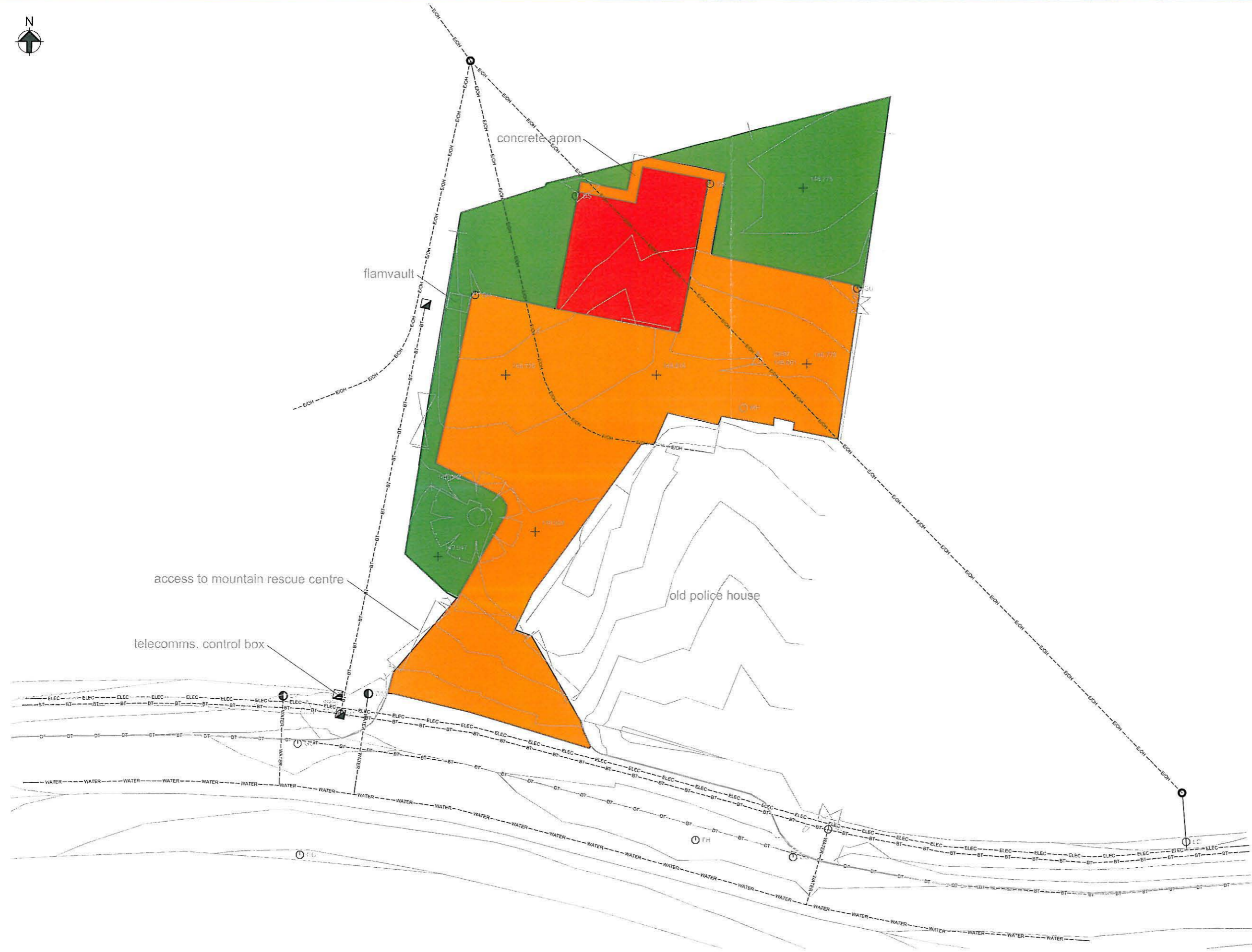
Dickinson Dees LLP

One Trinity Broad Chare Newcastle upon Tyne NE1 2HF

Telephone (0191) 279 9000 Fax (0191) 230 8501

DX No 727902 Newcastle upon Tyne 28

[www.dickinson-dees.com](http://www.dickinson-dees.com)



**Key:**

Existing paved area	
Existing building	
Existing landscaped area / vegetation	

**Existing Services Key:**

Adopted surface water sewer	
Adopted foul / combined sewer	
Telecom (underground)	
Telecom (overhead)	
Gas	
Water	
Electric (underground)	
Electric (overhead)	

- Notes:**
1. Areas are based on topographical survey information and aerial photographs. Suitability of an area should be determined on site prior to commencement of any works.
  2. Landscaped areas may contain hard features or vegetation / planting that may inhibit GI works.
  3. Services information shown on this drawing is based on Statutory Undertakers record drawings and should not be deemed exhaustive. The exact location of apparatus should be determined on site prior to the commencement of any works.
  4. Private utilities and drainage are not shown on this drawing. Further survey work will be required to identify the location of such apparatus.



NWFRS PFI Scheme  
 Patterdale Community Fire Station  
 Existing Surface Finishes  
 PA/SRS/CIV/136  
 1:200 @ A3

**Balfour Beatty**  
 Fire and Rescue

**SCHEDULE 27**

**Existing Building Plans**

Lancashire

Burnley Community Fire Station



**DICKINSON DEES**

Dickinson Dees LLP

One Trinity Broad Chare Newcastle upon Tyne NE1 2HF

Telephone (0191) 279 9000 Fax (0191) 230 8501

DX No 727902 Newcastle upon Tyne 28

[www.dickinson-dees.com](http://www.dickinson-dees.com)



**Key:**

Existing paved area	
Existing building	
Existing landscaped area / vegetation	

**Existing Services Key:**

Adopted surface water sewer	
Adopted foul / combined sewer	
Telecom (underground)	
Telecom (overhead)	
Gas	
Water	
Electric (underground)	
Electric (overhead)	

- Notes:**
1. Areas are based on topographical survey information and aerial photographs. Suitability of an area should be determined on site prior to commencement of any works.
  2. Landscaped areas may contain hard features or vegetation / planting that may inhibit GI works.
  3. Services information shown on this drawing is based on Statutory Undertakers record drawings and should not be deemed exhaustive. The exact location of apparatus should be determined on site prior to the commencement of any works.
  4. Private utilities and drainage are not shown on this drawing. Further survey work will be required to identify the location of such apparatus.



NWFRS PFI Scheme  
 Burnley Community Fire Station  
 Existing Surface Finishes  
 BU/ISRS/CIV/136  
 1:500 @ A3

**Balfour Beatty**  
 Fire and Rescue

**SCHEDULE 27**

**Existing Building Plans**

**Lancashire**

**Chorley Community Fire Station**



**DICKINSON DEES**

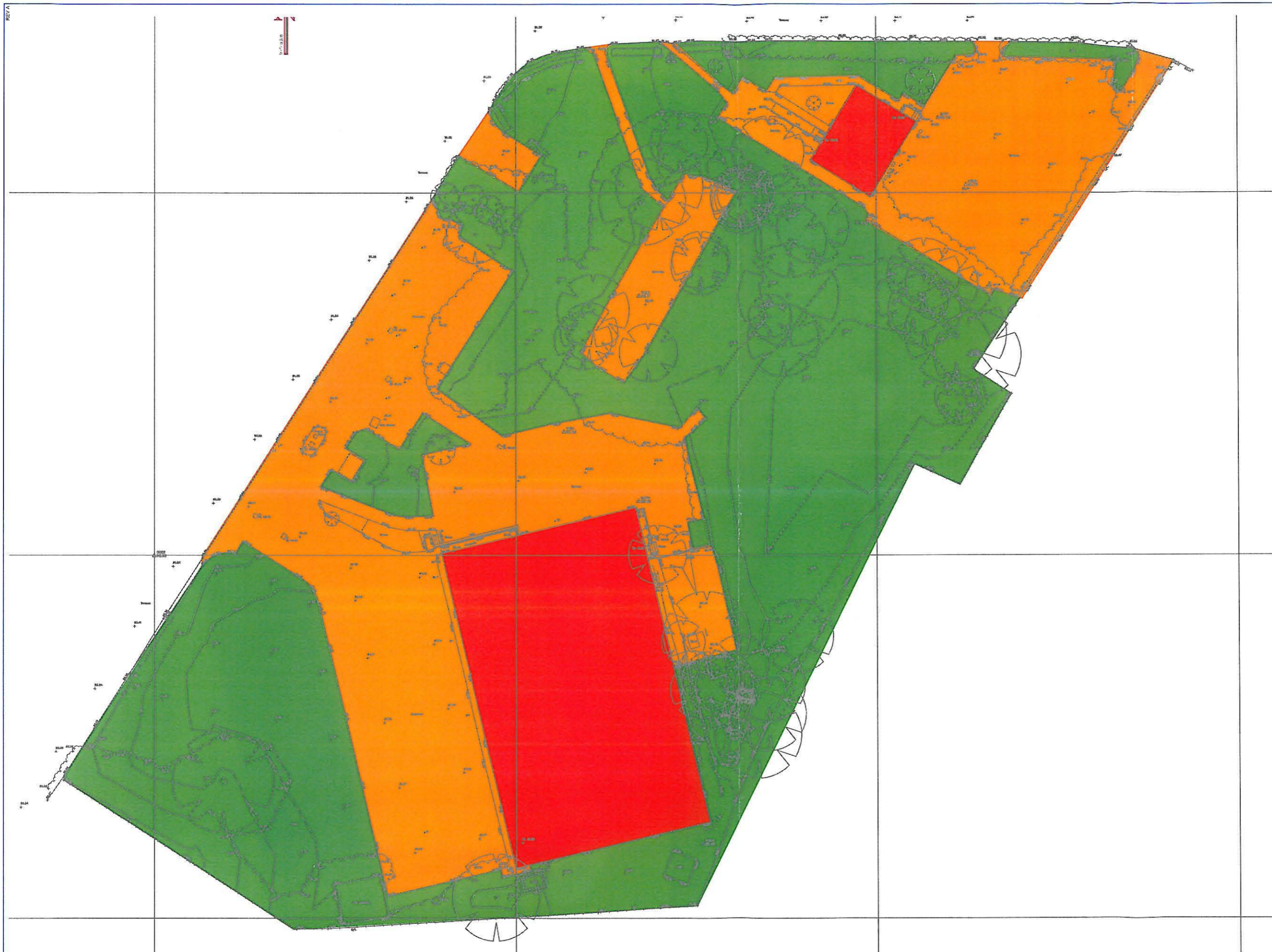
Dickinson Dees LLP

One Trinity Broad Chare Newcastle upon Tyne NE1 2HF

Telephone (0191) 279 9000 Fax (0191) 230 8501

DX No 727902 Newcastle upon Tyne 28

[www.dickinson-dees.com](http://www.dickinson-dees.com)



**Key:**

Existing paved area	<span style="display: inline-block; width: 15px; height: 10px; background-color: orange; border: 1px solid black;"></span>
Existing building	<span style="display: inline-block; width: 15px; height: 10px; background-color: red; border: 1px solid black;"></span>
Existing landscaped area / vegetation	<span style="display: inline-block; width: 15px; height: 10px; background-color: green; border: 1px solid black;"></span>

- Notes:**
1. Areas are based on topographical survey information and aerial photographs. Suitability of an area should be determined on site prior to commencement of any works.
  2. Landscaped areas may contain hard features or vegetation / planting that may inhibit GI works.



**SCHEDULE 27**

**Existing Building Plans**

Lancashire

Fleetwood Community Fire Station



**DICKINSON DEES**

Dickinson Dees LLP

One Trinity Broad Chare Newcastle upon Tyne NE1 2HF

Telephone (0191) 279 9000 Fax (0191) 230 8501

DX No 727902 Newcastle upon Tyne 28

[www.dickinson-dees.com](http://www.dickinson-dees.com)


PEEL ROAD  
Peel Road



**Key:**

Existing paved area	Orange
Existing building	Red
Existing landscaped area / vegetation	Green

- Notes:**
1. Areas are based on topographical survey information and aerial photographs. Suitability of an area should be determined on site prior to commencement of any works.
  2. Landscaped areas may contain hard features or vegetation / planting that may inhibit GI works.



NWFRS PFI Scheme  
Fleelwood Community Fire Station  
Existing Surface Finishes  
FW/ISRS/CW/136  
1:250@ A3

**Balfour Beatty**  
Fire and Rescue

**SCHEDULE 27**

**Existing Building Plans**

**Merseyside**

**Belle Vale Community Fire Station**



**DICKINSON DEES**

Dickinson Dees LLP

One Trinity Broad Chare Newcastle upon Tyne NE1 2HF

Telephone (0191) 279 9000 Fax (0191) 230 8501

DX No 727902 Newcastle upon Tyne 28

[www.dickinson-dees.com](http://www.dickinson-dees.com)



**Key**

Existing paved area	
Existing building	
Existing landscaped area / vegetation	

**Existing Services Key**

Adopted surface water sewer	
Adopted foul / combined sewer	
Telecom (underground)	
Telecom (overhead)	
Gas	
Water	
Electric (underground)	
Electric (overhead)	

- Notes**
1. Areas are based on topographical survey information and aerial photographs. Suitability of an area should be determined on site prior to commencement of any works.
  2. Landscaped areas may contain hard features or vegetation / planting that may inhibit GI works.
  3. Services information shown on this drawing is based on Statutory Undertakers record drawings and should not be deemed exhaustive. The exact location of apparatus should be determined on site prior to the commencement of any works.
  4. Private utilities and drainage are not shown on this drawing. Further survey work will be required to identify the location of such apparatus.



**SCHEDULE 27**

**Existing Building Plans**

Merseyside

Birkenhead Community Fire Station



**DICKINSON DEES**

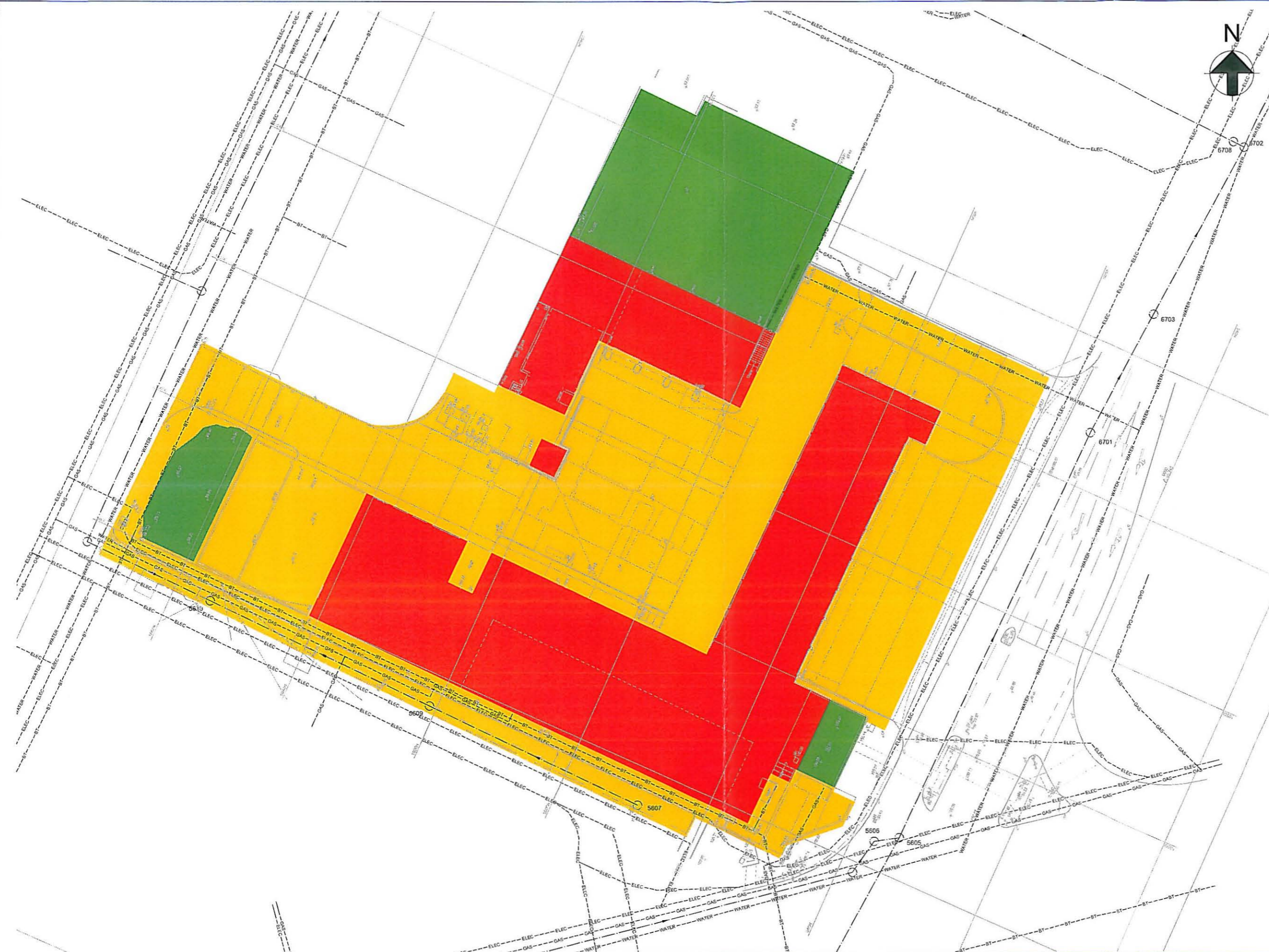
Dickinson Dees LLP

One Trinity Broad Chare Newcastle upon Tyne NE1 2HF

Telephone (0191) 279 9000 Fax (0191) 230 8501

DX No 727902 Newcastle upon Tyne 28

[www.dickinson-dees.com](http://www.dickinson-dees.com)



**Key**

Existing paved area	
Existing building	
Existing landscaped area / vegetation	

**Existing Services Key:**

Adopted surface water sewer	
Adopted foul / combined sewer	
Telecom (underground)	
Telecom (overhead)	
Gas	
Water	
Electric (underground)	
Electric (overhead)	

- Notes:**
1. Areas are based on topographical survey information and aerial photographs. Suitability of an area should be determined on site prior to commencement of any works.
  2. Landscaped areas may contain bird features or vegetation / planting that may inhibit GI works.
  3. Services information shown on this drawing is based on Statutory Undertakers record drawings and should not be deemed exhaustive. The exact location of apparatus should be determined on site prior to the commencement of any works.
  4. Private utilities and drainage are not shown on this drawing. Further survey work will be required to identify the location of such apparatus.



NWFRS PFI Scheme  
 Birkenhead Community Fire Station  
 Existing Surface Finishes  
 BH/ISRS/CIV/136  
 1:500 @ A3

**Balfour Beatty**  
 Fire and Rescue

**SCHEDULE 27**

**Existing Building Plans**

Merseyside

Formby Community Fire Station



**DICKINSON DEES**

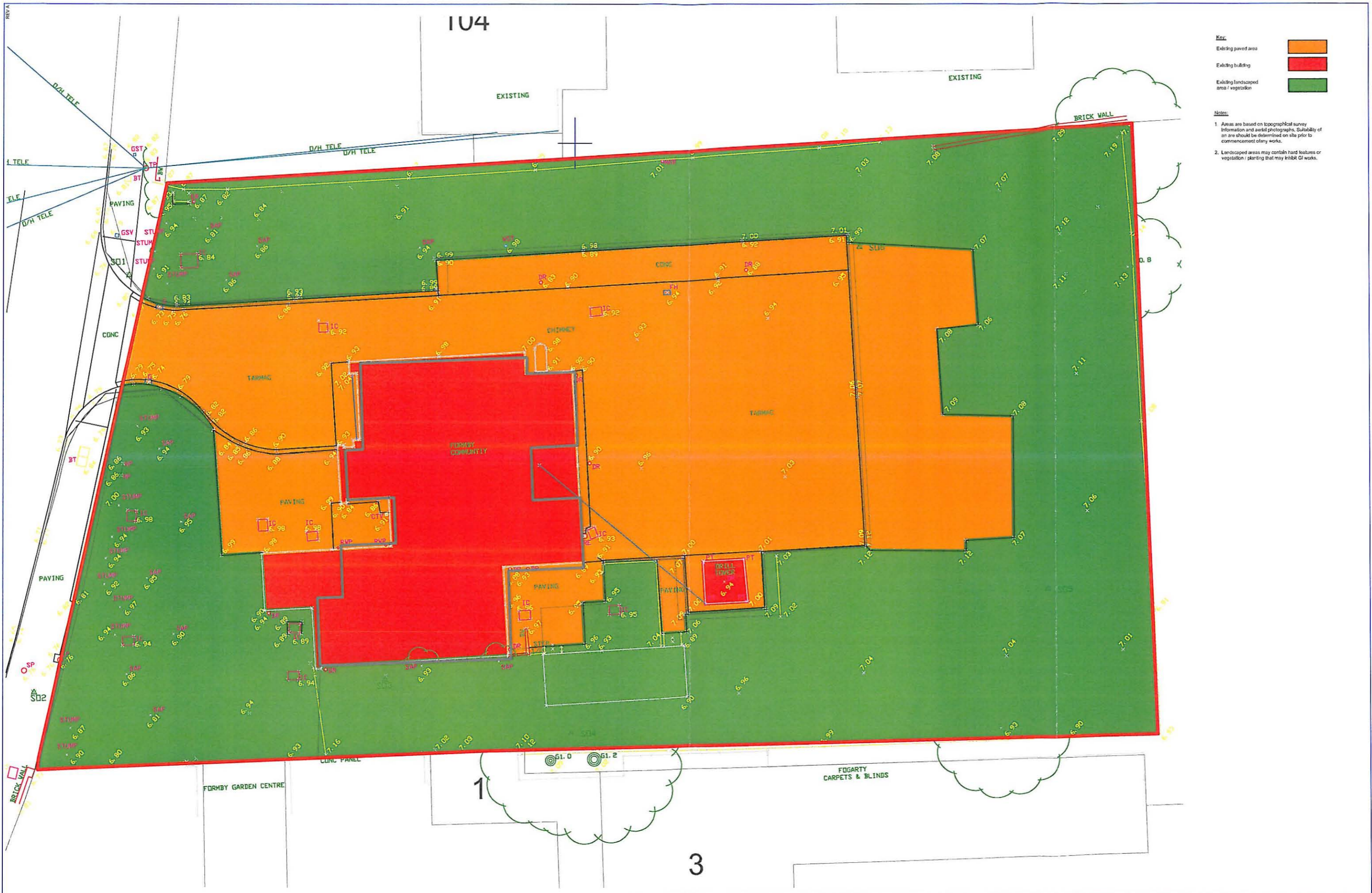
Dickinson Dees LLP

One Trinity Broad Chare Newcastle upon Tyne NE1 2HF

Telephone (0191) 279 9000 Fax (0191) 230 8501

DX No 727902 Newcastle upon Tyne 28

[www.dickinson-dees.com](http://www.dickinson-dees.com)



**Key:**

Existing paved area	<span style="display:inline-block; width:15px; height:10px; background-color:orange;"></span>
Existing building	<span style="display:inline-block; width:15px; height:10px; background-color:red;"></span>
Existing landscaped area / vegetation	<span style="display:inline-block; width:15px; height:10px; background-color:green;"></span>

- Notes:**
1. Areas are based on topographical survey information and aerial photographs. Suitability of an area should be determined on site prior to commencement of any works.
  2. Landscaped areas may contain hard features or vegetation / planting that may inhibit GI works.



NWFRS PFI Scheme

Forrby Community Fire Station  
 Existing Surface Finishes  
 FO/ISRS/CIV/136  
 1:200 @ A3

**Balfour Beatty**  
 Fire and Rescue

**SCHEDULE 27**

**Existing Building Plans**

**Merseyside**

**Kirkdale Community Fire Station**



**DICKINSON DEES**

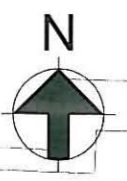
Dickinson Dees LLP

One Trinity Broad Chare Newcastle upon Tyne NE1 2HF

Telephone (0191) 279 9000 Fax (0191) 230 8501

DX No 727902 Newcastle upon Tyne 28

[www.dickinson-dees.com](http://www.dickinson-dees.com)



**Key:**

Existing paved area	
Existing building	
Existing landscaped area / vegetation	

**Existing Services Key:**

Adopted surface water sewer	
Adopted foul / combined sewer	
Telecom (underground)	
Telecom (overhead)	
Gas	
Water	
Electric (underground)	
Electric (overhead)	

- Notes:**
1. Areas are based on topographical survey information and aerial photographs. Suitability of an area should be determined on site prior to commencement of any works.
  2. Landscaped areas may contain hard features or vegetation / planting that may inhibit GI works.
  3. Services Information shown on this drawing is based on Statutory Undertakers record drawings and should not be deemed exhaustive. The exact location of apparatus should be determined on site prior to the commencement of any works.
  4. Private utilities and drainage are not shown on this drawing. Further survey work will be required to identify the location of such apparatus.



**SCHEDULE 27**

**Existing Building Plans**

Merseyside

Newton le Willows Community Fire Station



**DICKINSON DEES**

Dickinson Dees LLP

One Trinity Broad Chare Newcastle upon Tyne NE1 2HF

Telephone (0191) 279 9000 Fax (0191) 230 8501

DX No 727902 Newcastle upon Tyne 28

[www.dickinson-dees.com](http://www.dickinson-dees.com)

Key:	
Existing paved area	
Existing building	
Existing landscaped area / vegetation	

- Notes:**
1. Areas are based on topographical survey information and aerial photographs. Suitability of an area should be determined on site prior to commencement of any works.
  2. Landscaped areas may contain hard features or vegetation / planting that may inhibit GI works.



**NWFRS PFI Scheme**

Newton le Willows Community Fire Station  
 Existing Surface Finishes  
 NE/ISRS/CIV/136  
 1:500 @ A3

**Balfour Beatty**  
 Fire and Rescue

**SCHEDULE 27**

**Existing Building Plans**

Merseyside

Southport Community Fire Station



**DICKINSON DEES**

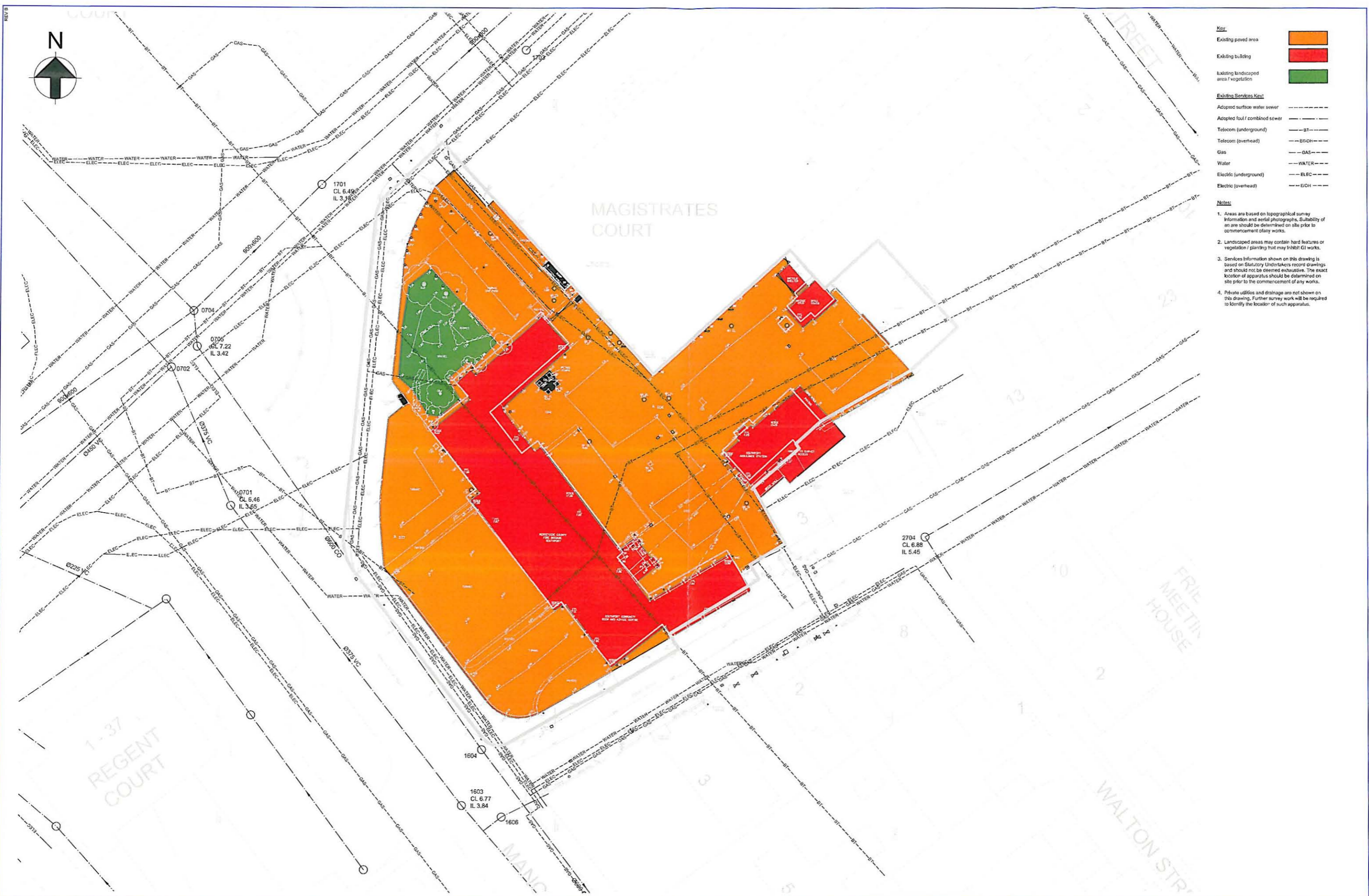
Dickinson Dees LLP

One Trinity Broad Chare Newcastle upon Tyne NE1 2HF

Telephone (0191) 279 9000 Fax (0191) 230 8501

DX No 727902 Newcastle upon Tyne 28

[www.dickinson-dees.com](http://www.dickinson-dees.com)



**Key**

Existing paved area	
Existing building	
Existing landscaped area / vegetation	

**Existing Services Key**

Adopted surface water sewer	
Adopted foul / combined sewer	
Telecom (underground)	
Telecom (overhead)	
Gas	
Water	
Electric (underground)	
Electric (overhead)	

- Notes:**
1. Areas are based on topographical survey information and aerial photographs. Suitability of an area should be determined on site prior to commencement of any works.
  2. Landscaped areas may contain hard features or vegetation / planting that may inhibit GI works.
  3. Services information shown on this drawing is based on Statutory Undertakers record drawings and should not be deemed exhaustive. The exact location of apparatus should be determined on site prior to the commencement of any works.
  4. Private utilities and drainage are not shown on this drawing. Further survey work will be required to identify the location of such apparatus.



NWFRS PFI Scheme  
 Southport Community Fire Station  
 Existing Surface Finishes  
 SO/RSR/CIV/136  
 1:500 @ A3

**Balfour Beatty**  
 Fire and Rescue



## DICKINSON DEES

Dickinson Dees LLP

One Trinity Broad Chare Newcastle upon Tyne NE1 2HF

Telephone (0191) 279 9000 Fax (0191) 230 8501

DX No 727902 Newcastle upon Tyne 28

[www.dickinson-dees.com](http://www.dickinson-dees.com)